

THE PREMIER

GOVERNMENT MANAGEMENT PLATFORM



GovPilot enables local government
to operate at full potential.



Modern Government Management

- ◆ Unify operations & departmental data.
- ◆ Generate previously unrealized revenue.
- ◆ Secure data from cyber and physical threats.
- ◆ Access information 24/7 from anywhere in real-time.
- ◆ Drastically improve efficiency through automated processes.
- ◆ Significantly reduce call volume, walk-ins, and other distractions.



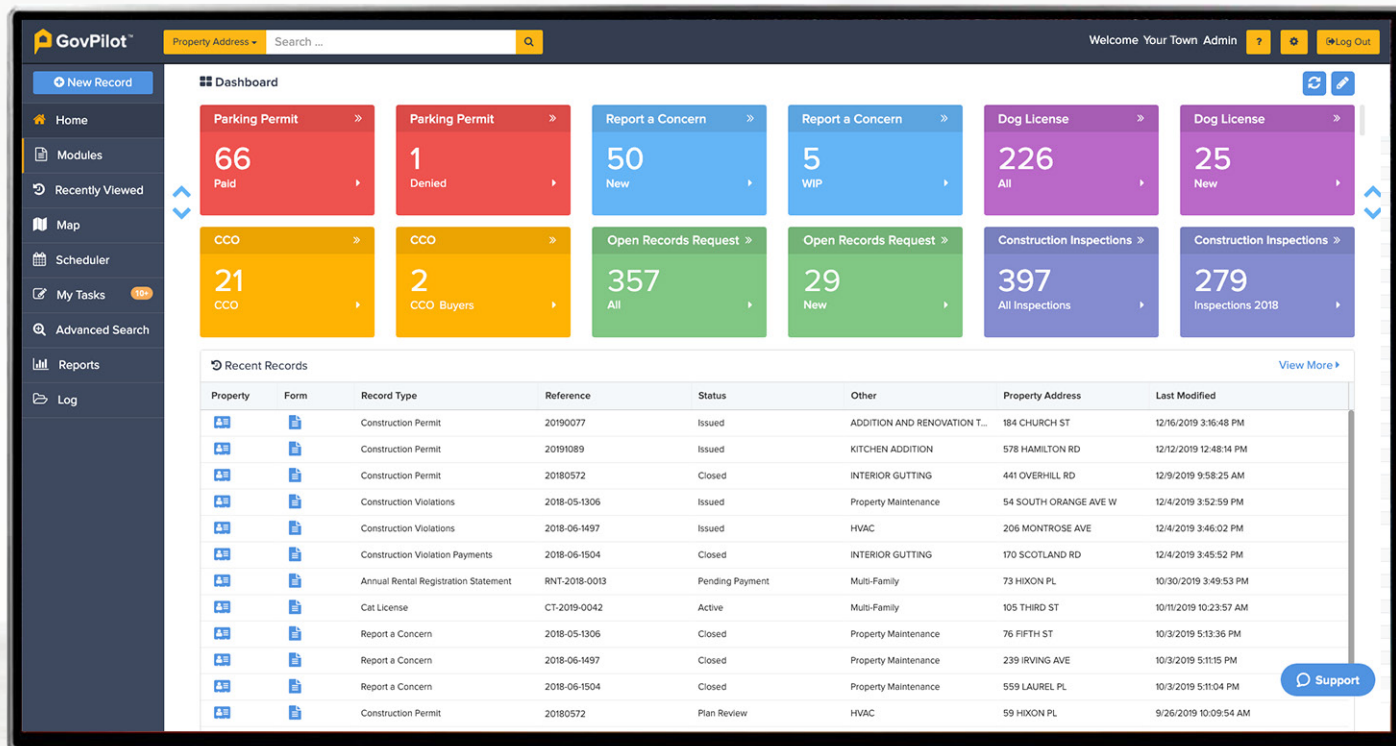
Maximize Efficiency and Security.
Bring your processes and data into the 21st century.

Your Dashboard

Customizable for each user to drive maximum efficiency.



More than 125 configurable modules which enable governments to streamline operations by unifying their departments and data onto a single platform.



GIS Mapping

Search and visualize data across your entire organization.

SEARCH

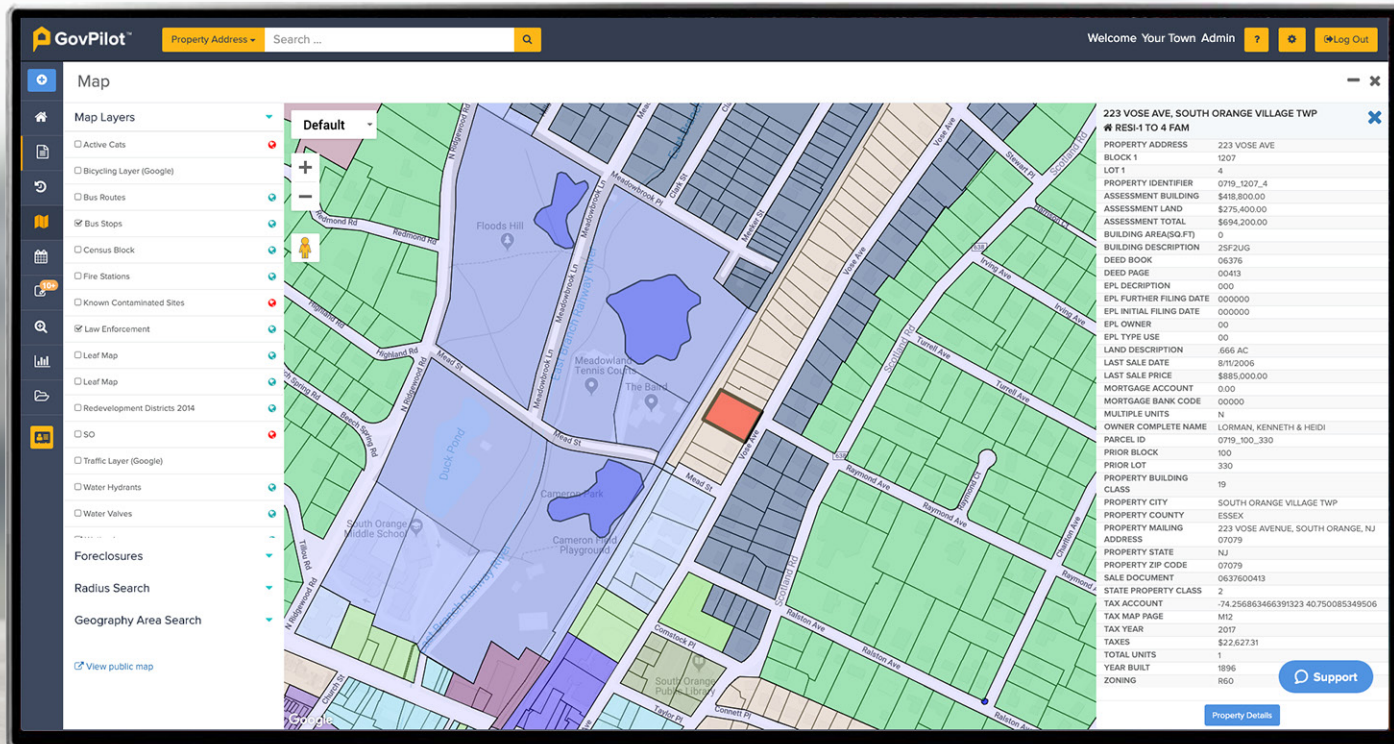
Take your map search tools, combine that with all your departmental data, and run any search imaginable.

VISUALIZE

Display digital map layers including municipal assets, public buildings, flood zones, and more. No ESRI license or experience necessary.

ANALYZE

Make data driven decisions. No need for prior GIS experience, intuitive enough for anyone to get answers quickly.



Property Profile

Anchor property level details across all departments.

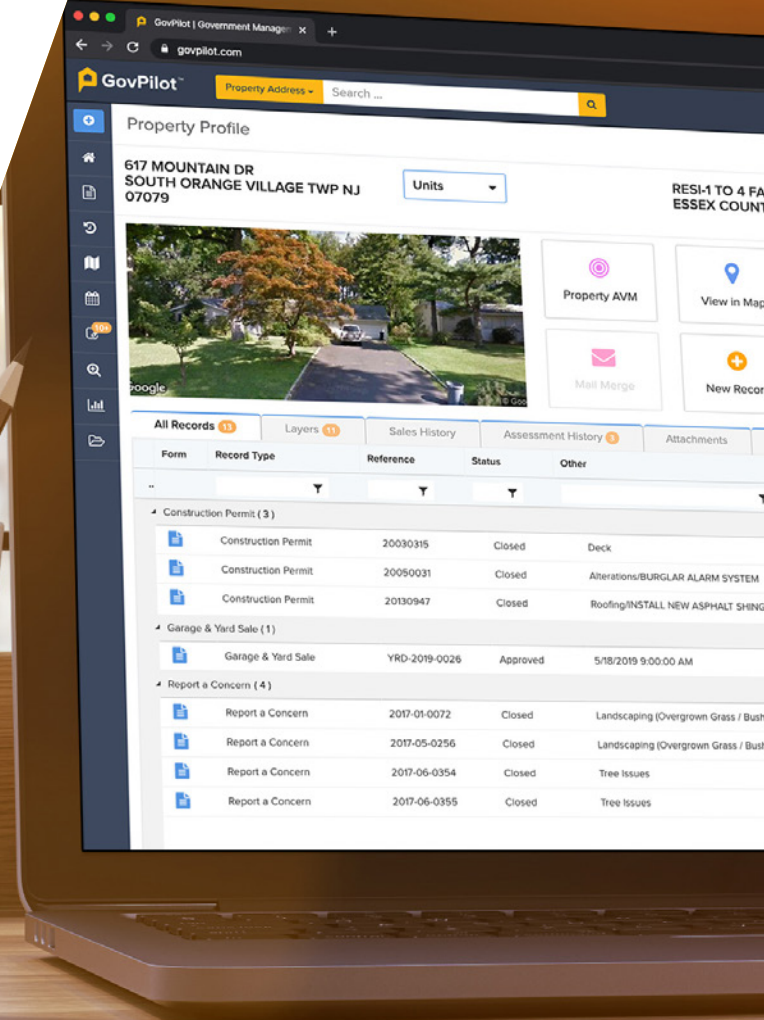
View and Update In Real-Time

Property-specific records such as ownership and tax records, construction permits, violations, animal licenses, photographs, and much more. Departmental data is tied to a single property profile in GovPilot ensuring that data is easily accessible, up to date, and informative.



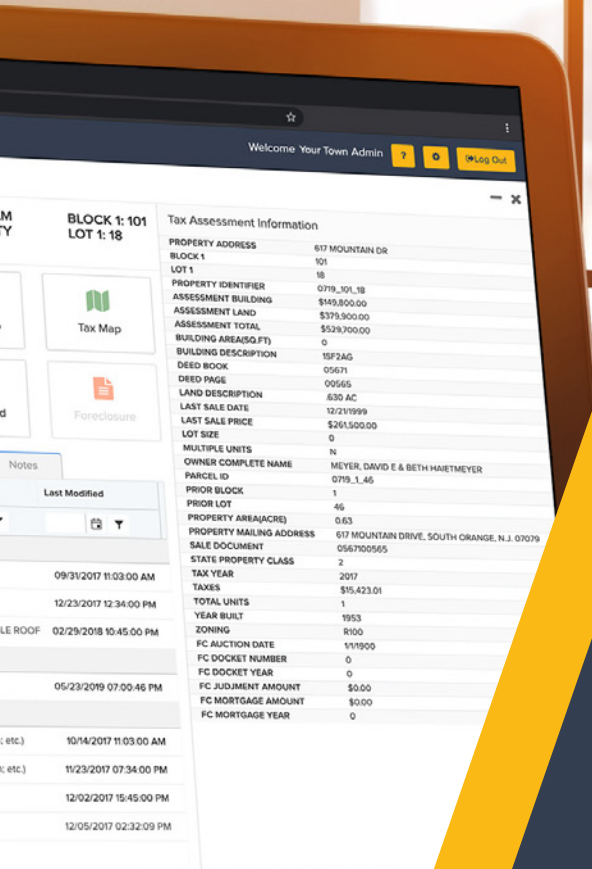
Benefits Employees and Constituents

- ◆ Remove fragmented, siloed data.
- ◆ Drastically reduce phone calls.
- ◆ Nearly eliminate open public records requests.
- ◆ Cut down on walk-ins.
- ◆ Save time retrieving information.



See The Whole Picture

The answers you need, now!



The screenshot displays the GovPilot web application interface. At the top, a navigation bar includes a star icon, the text "Welcome Your Town Admin", and a "Log Out" button. The main content area is titled "BLOCK 1: 101 LOT 1: 18" and features a "Tax Map" button with a map icon and a "Foreclosure" button with a document icon. Below these buttons is a "Notes" section with a "Last Modified" header and a list of timestamps. The primary section is "Tax Assessment Information", which contains a detailed table of property data.

Tax Assessment Information	
PROPERTY ADDRESS	617 MOUNTAIN DR
BLOCK 1	101
LOT 1	18
PROPERTY IDENTIFIER	0719_101_18
ASSESSMENT BUILDING	\$149,800.00
ASSESSMENT LAND	\$379,900.00
ASSESSMENT TOTAL	\$529,700.00
BUILDING AREA(SQ.FT)	0
BUILDING DESCRIPTION	1SF2AG
DEED BOOK	05671
DEED PAGE	00565
LAND DESCRIPTION	630 AC
LAST SALE DATE	12/21/1999
LAST SALE PRICE	\$261,500.00
LOT SIZE	0
MULTIPLE UNITS	N
OWNER COMPLETE NAME	MEYER, DAVID E & BETH HAJETMEYER
PARCEL ID	0719_1_46
PRIOR BLOCK	1
PRIOR LOT	46
PROPERTY AREA(ACRES)	0.63
PROPERTY MAILING ADDRESS	617 MOUNTAIN DRIVE, SOUTH ORANGE, N.J. 07079
SALE DOCUMENT	0567100565
STATE PROPERTY CLASS	2
TAX YEAR	2017
TAXES	\$15,423.01
TOTAL UNITS	1
YEAR BUILT	1953
ZONING	R100
FC AUCTION DATE	1/1/1900
FC DOCKET NUMBER	0
FC DOCKET YEAR	0
FC JUDGMENT AMOUNT	\$0.00
FC MORTGAGE AMOUNT	\$0.00
FC MORTGAGE YEAR	0



Not a daily user, not a problem

Unlimited licenses allow everyone within your government to access GovPilot and get the answers they need within seconds. No expertise needed!



Scalable

GovPilot offers more than 125 modules designed to meet every need. Implement them all at once, or just a few, and scale over time.

Constituents Expect Convenience

Civic engagement for the digital age.

AUTOMATED

Provide constituents and employees the convenience they have come to expect by transitioning departments off of antiquated paper processes and single-purpose applications, to a single, unified digital platform.



DIGITIZED

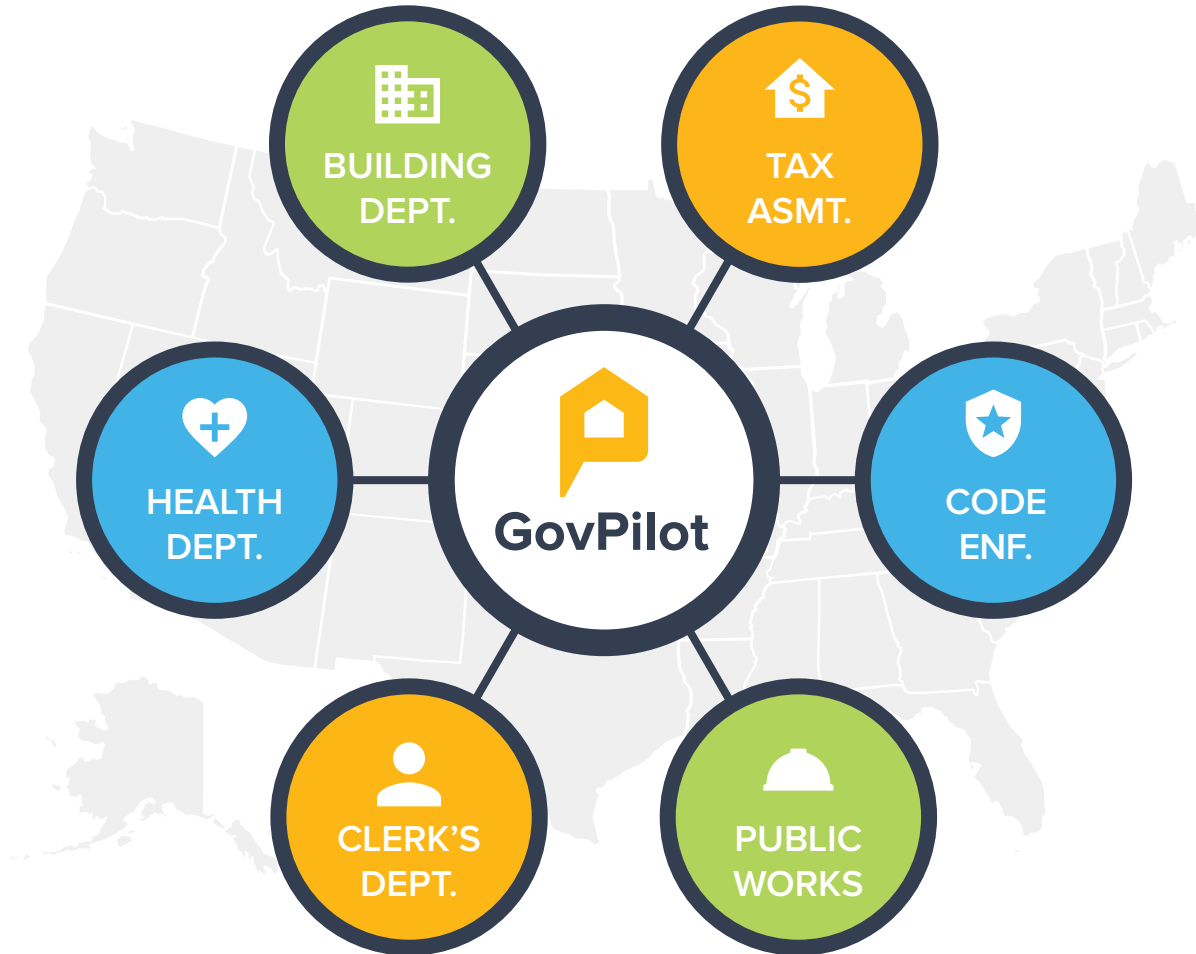
State-of-the-art digital forms enable governments to obtain all necessary information from constituent applicants, process their requests, and store relevant information so that it is readily available and searchable across all departments in real-time.

A silver laptop sits on a white desk, displaying a web browser with a form titled "Open Public Records Act Request Form" from the "Borough of Your Town". The form includes sections for "Requestor Information" and "Record Request Information". The background of the image shows a blurred office setting with a potted plant and a stack of papers.

Borough of Your Town			Open Public Records Act Request Form		123 Main St, Your Town NJ 07000 1233 456-7890 http://www.yourtown.com	
Requestor Information						
First Name	Last Name	Phone				
Address		Unit#	Email			
City	State	ZIP				
Record Request Information						
Note that you may only submit one (1) request per form. After pressing "Submit" below you will have the option to enter additional information in a second request.						

Unify Departments

All of your data. One platform. Seamless collaboration.



ACCESSIBLE

Secure, cloud-based software allows 24/7 real-time access and instant updating of critical records from any device, anywhere.

TRANSPARENT

Departments are able to quickly and easily review data from another department or colleagues in the field, saving time and effort while increasing productivity.

SECURE

GovPilot meets the most rigorous cybersecurity standards. The cloud-based software ensures that records are safe from physical threats like floods and fire too.

Mobile Solutions

Any Time. In Real-Time. Anywhere.

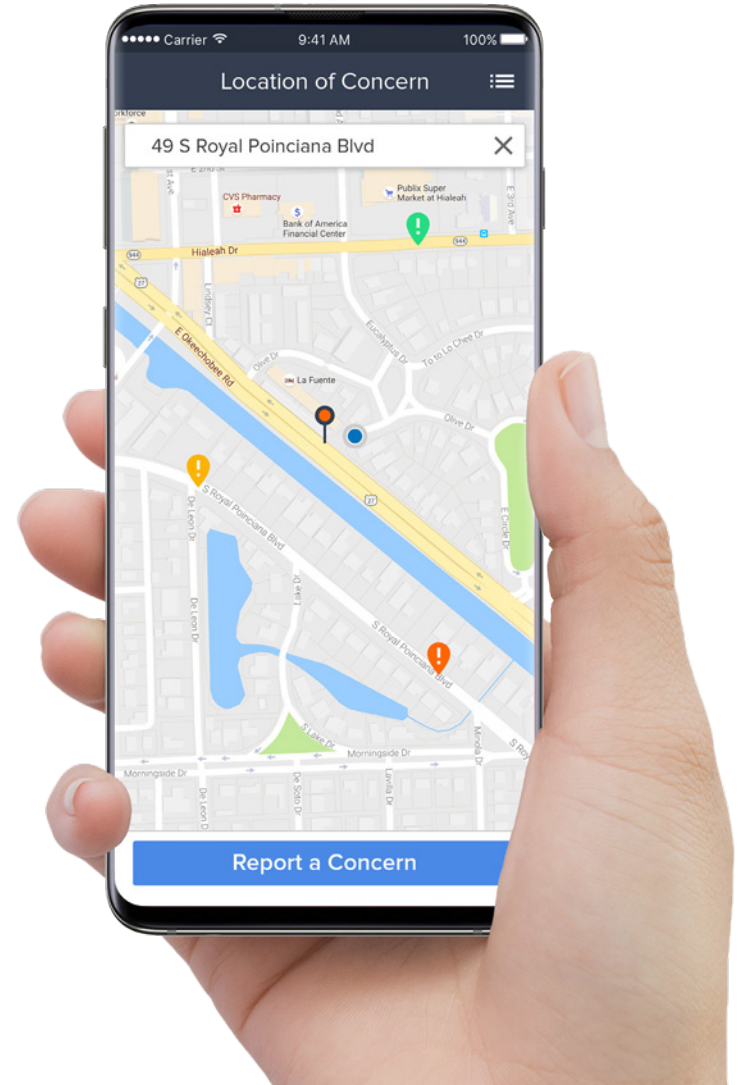
GovAlert App

Empower constituents to report non-emergency issues.

MOBILE REPORTING

Combine the convenience of a mobile app with the real-time reporting power of GovPilot. With the GovAlert app downloaded to their iPhone or Android device, constituents can quickly and easily report a concern - a pothole, damaged street sign, overgrowth, or other issues.

Advanced GIS mapping software enables accurate tracking of potential hazards as they are reported, the dispatch of personnel to address needs, and the updating of constituents on repair and resolution statuses in real-time.



GovInspect App

One solution for all inspection needs.

UPDATE IN REAL-TIME

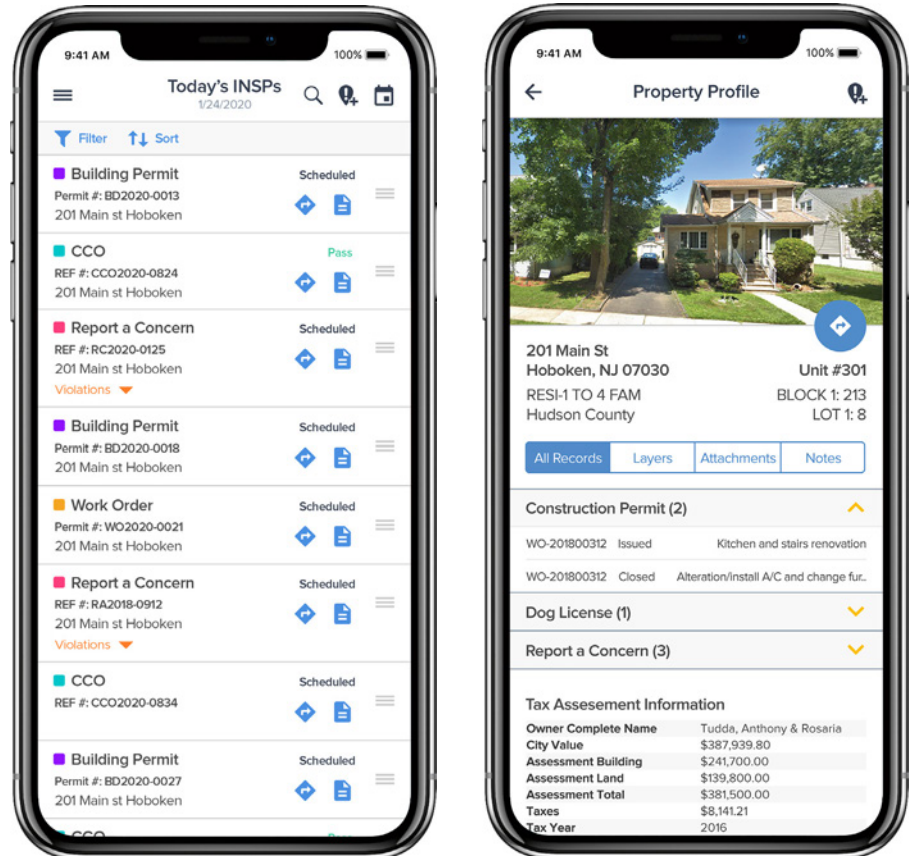
The GovPilot Inspection App enables users to perform inspections from the field which update in the system in real-time.

NO BULKY CLIPBOARD

Instantly access and update inspection records from the palm of your hand. No need for inspectors to look up assignments in the office or carry around a bulky clipboard.

ACCESS ALL DATA AT ONCE

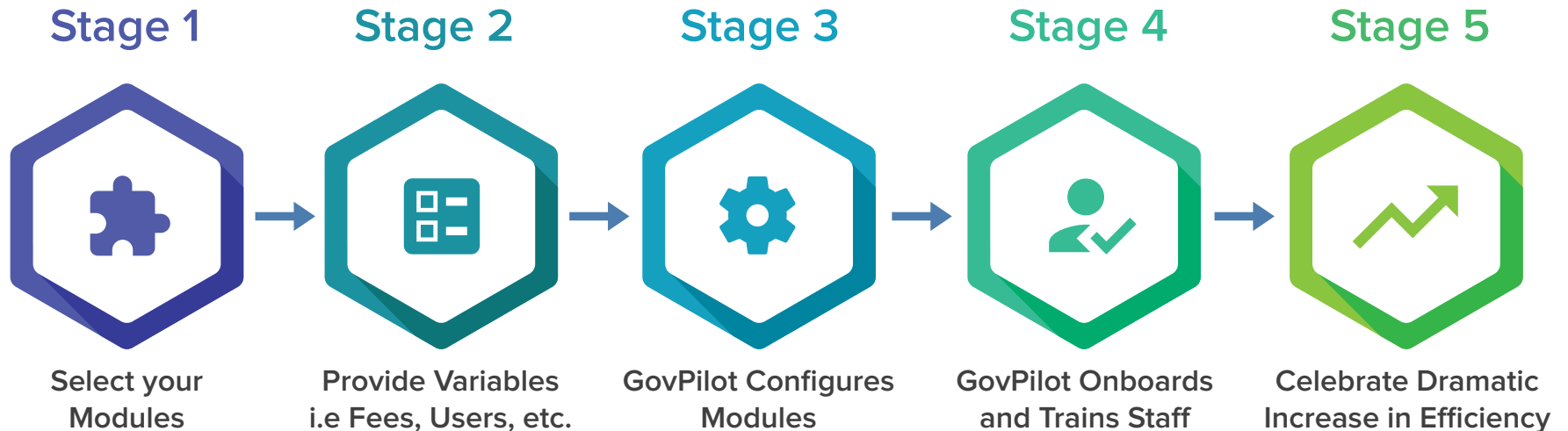
View GovPilot's Property Profile to see other modules containing records of specific properties, including status updates, tax assessments, and any other notes attached to the parcel.



Onboarding

Allow GovPilot to do the heavy lifting!

GovPilot's experience in onboarding includes transitioning staff who can sometimes be reluctant to change and adoption of technology. We will work towards immediate wins to create champions from within your organization. Our aim is to complete module onboardings within 45 days.



Smart Governments Use GovPilot

Customer reviews.

**“Access Our Records in a Snap!
Easy to Maneuver through Sections.”**



5/5 ★★★★★

Robin Busby, Code Enforcement
Raleigh, NC

**“Powerful, Easy to Use,
Customizable, Amazing.”**



5/5 ★★★★★

Richard Behm, Director of IT Dept.
Camden County, NJ

**“Very Professional and Helpful
with Whatever Inquiries.”**



5/5 ★★★★★

Richard Marra, Contract Compliance
Paterson, NJ

**“Easy to Use. The Map Helps Me
Easily Identify Properties.”**



5/5 ★★★★★

Yolanda Vazquez, Chief of Inspections
Trenton, NJ

**“Easy to Use and Adaptable.
It was an Easy Transition to This System.”**



5/5 ★★★★★

Mike Marcum, Code Enforcement
Hermiston, OR

**“I Truly Enjoy Working with
Our Account Manager.”**



5/5 ★★★★★

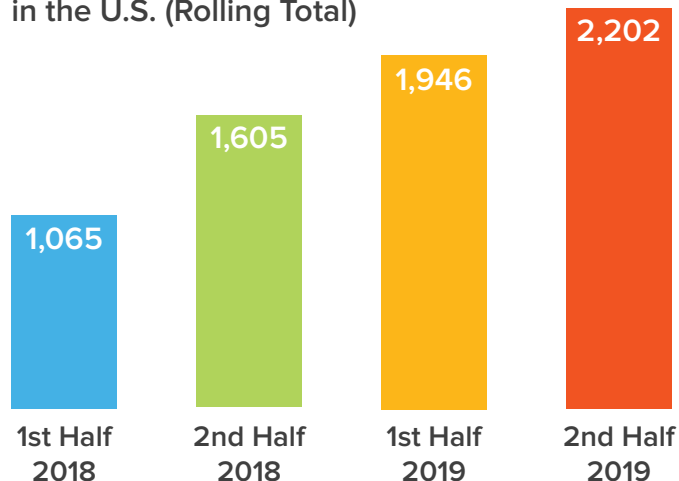
Stephanie Thelen, Building Admin.
Columbine Valley, CO

Cybersecurity

Meet threats head-on with confidence.

- Ransomware attacks have become more brazen, crippling cities and counties across the United States.
- From Sep. 2017 - Aug. 2019 there were **6,800+** cyberattacks against State & Local Governments.
- All local governments from small towns to state agencies need to get ahead of the threat.

Cyberattacks against State & Local Governments in the U.S. (Rolling Total)



Selected Ransomware Attacks in 2019

Date	City	State	Ransomware	Ransom Demand	Paid?
March	Jackson County	GA	Ryuk	\$400,000	Y
May	Baltimore	MD	Robbinhood	\$75,000	N
June	Lake City	FL	Ryuk	\$460,000	Y
June	Riviera Beach	FL	Ryuk	\$600,000	Y
August	23 Municipalities	TX	Sodinokibi	\$2,500,000	N

*Govtech Magazine

Security as a Service

THREAT MANAGEMENT

- Next Generation Firewalls
- Endpoint Protection
- Security Awareness Training
- 24x7 Monitoring and Alerting

ADVISORY SERVICES

- Proactive Ransomware Evaluations
- Chief Security Officer on-demand
- Security Gap Assessments
– NIST / CIS20
- Security Testing – Vuln & Pen
- Proactive Incident Response

Visit govpilot.com for a free security assessment.

Please contact us to learn more about GovPilot cybersecurity services.





Web www.govpilot.com

Email sales@govpilot.com

Phone 800-491-6732

GovPilot is a cloud based management platform developed exclusively for local government. GovPilot optimizes workflow and revenue streams by replacing single-use platforms and antiquated paper processes with secure digital automation.



Member of

